

























































■ Predefined Images

- | | | | |
|---|---|--|---|
|  |  |  |  |
| 01 - 40 Speed Limit | 02 - 60 Speed Limit | 03 - 70 Speed Limit | 04 - 80 Speed Limit |
|  |  |  |  |
| 05 - 90 Speed Limit | 06 - Accident Ahead | 07 - Arrow1 | 08 - Bike Only INVERT |
|  |  |  |  |
| 09 - Bike Only | 10 - Bike Pedestrian | 11 - Blasting | 12 - Bridge Down |
|  |  |  |  |
| 13 - Bus Lane Only | 14 - Bus | 15 - Danger Gas | 16 - Exit Closed |
|  |  |  |  |
| 17 - Flagman | 18 - Form 1 Lane | 19 - Form 2 Lanes | 20 - Giveway |
|  |  |  |  |
| 21 - Keep Left | 22 - Lane Closed II- | 23 - Lane Closed I-- | 24 - Lane Closed -II |
|  |  |  |  |
| 25 - Lane Closed --I | 26 - Lane Closed Merge Right | 27 - Left Lane | 28 - Left Only |
|  |  |  |  |
| 29 - Line Marking 1 | 30 - Line Marking 2 | 31 - Loose Stones (Pic) | 32 - Loose Stones |
|  |  |  |  |
| 33 - No Buses | 34 - No Cars | 35 - No Left Turn | 36 - No Right Turn |
|  |  |  |  |
| 37 - No U Turn | 38 - One Way (Left) | 39 - One Way (Right) | 40 - One Way 3 |
|  |  |  |  |
| 41 - One Way 4 | 42 - Parking Disabled | 43 - Plane | 44 - Rail X'ing |
|  |  |  |  |
| 45 - Railway X | 46 - Right Only | 47 - Road Narrows I- | 48 - Road Narrows -I |
|  |  |  |  |
| 49 - Road Work Ahead | 50 - Round About | 51 - Slippery When Wet (Pic) | 52 - Slippery When Wet |
|  |  |  |  |
| 53 - Slow (Invert) | 54 - Slow (Solid) | 55 - SLOW DOWN | 56 - Steep Climb |



53 - Slow (Invert)



54 - Slow (Solid)



55 - SLOW DOWN



56 - Steep Climb



57 - Steep Descent



58 - STOP



59 - Stop (Solid)



60 - Stop (Invert)



61 - Straight Only



62 - TOO FAST slow down



63 - Twayway



64 - U-Turn



65 - Warning 11



66 - Warning 12



67 - Warning 13



68 - Warning Arrows Left



69 - Warning Arrows Right



70 - Warning Bendy Road



71 - Warning Bump



72 - Warning Corner Right



73 - Warning Cross-roads



74 - Warning Fork



75 - Warning Giveway



76 - Warning Hairpin bend



77 - Warning Lights



78 - Warning Road Joins



79 - Warning Road Narrows



80 - Warning Road Narrows2



81 - Divided Road Ahead



82 - Warning Roundabout



83 - Warning Sharp Right



84 - Warning Sharp Road bend



85 - Warning Stop Sign



86 - Warning T Intersection



87 - Warning T Intersection2



88 - Warning Truck



89 - Warning Right Bend



90 - Workman



91 - DataSigns Logo



92 - Left Arrow Dots



93 - Right Arrow Dots



94 - Left Arrow



95 - Right Arrow



96 - Down Left Arrow is Detour Lt



7 - Down Right Arrow is Detour Right



98 - Up Arrow



99 - Down Arrow



(blank)